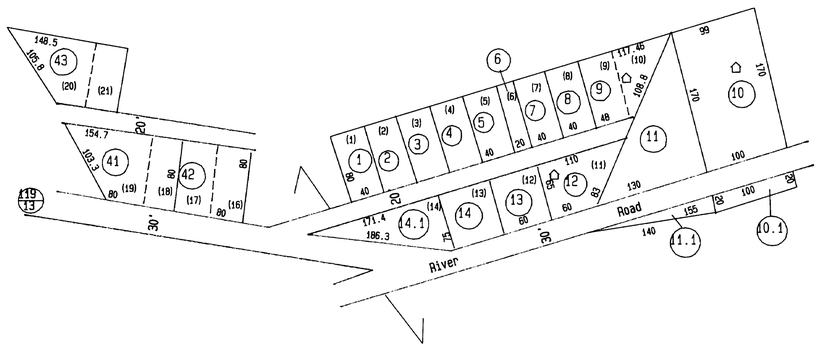

(1)

Scale: 1" = 100'

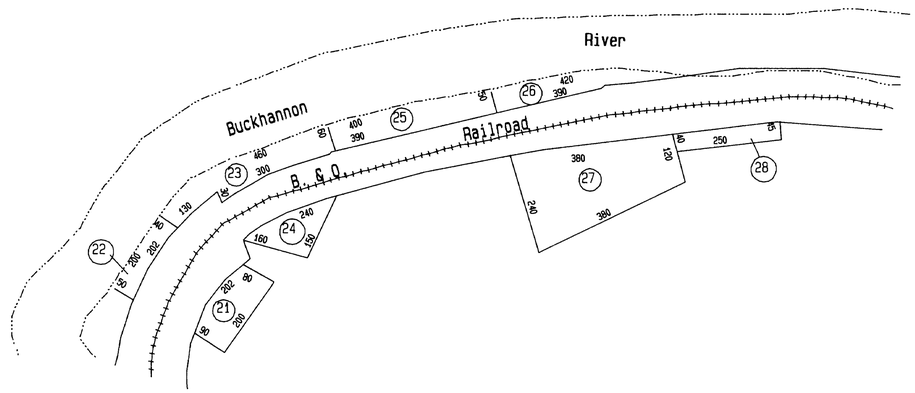

(2)

Scale: 1: = 200'

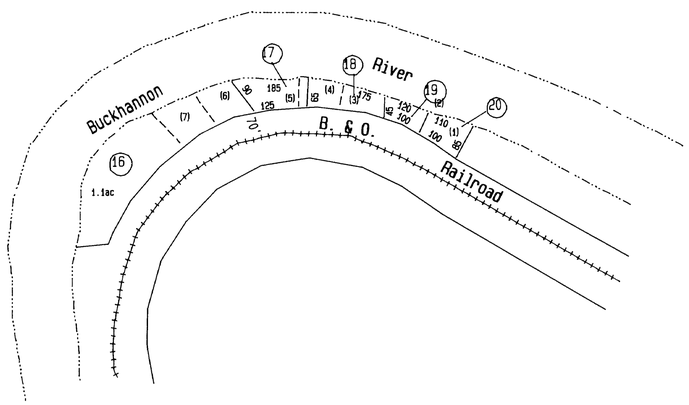

(2)

Scale: 1" = 200'

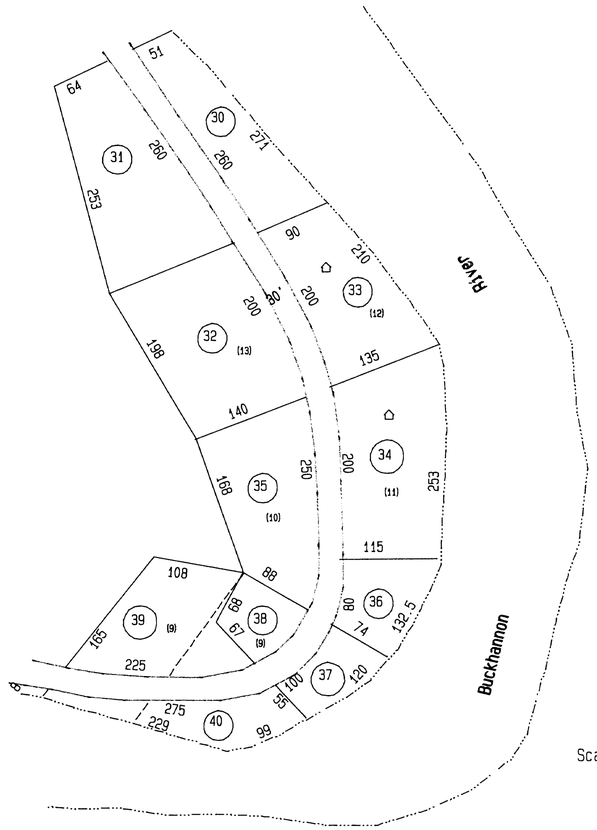

(4)

Scale: 1" =100'

Aerial Photo # 74

0 100 200 300 400 500

Mapscale: 1" = 100' (1:1200)

Last Revision 6/15/92

THIS DOCUMENT IS A TAX MAP. It was compiled for purposes of taxation from [illegible] Office of the Barbour County Assessor [illegible] no liability that might result from the inappropriate use of this document.

Office of the
Barbour County Assessor
Loring Phillips, Assessor

10-14	10-14	10-14
10-14	14B	10-14
10-14	10-14	10-14

Union District (Dist. 10)