

12
8.472 Ac.
(11)

9
7.046 Ac.
(10)

8
23.038 Ac.
(5)

10
5.131 Ac.
(9)

7
15.344 Ac.
(3)

11
3.04 Ac.
(8)

6
7.341 Ac.
(2)

5
2.017 Ac.
(4)

1
2.0 Ac.
(73)

2
3.02 Ac.
(74)

4
2.131 Ac.
(1)

3
3.12 Ac.
(75)

7
25

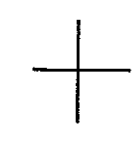
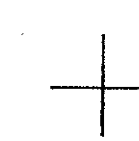
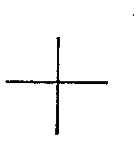
SEE 30 - 20.2

P/O 30C - 17

P/O 30C - 18

P/O 25R - 24

BACK CREEK



For Tax Purposes Only

Prepared by
Oil & Gas Information Service
P.O. Box 3810
Charleston, WV 25338

LEGEND

Property line	—	Original lot line	—
Edge of pavement or roadway	—	Deed lot number	(15)
Corporation line	—	Parcel or index number	(20)
District line	—	Improvement	o
County line	—	Railroad	—
State line	—	Scaled dimension	(5)
Land hook	—	Deed dimension	(D)
Water	—	Calculated area	(C)

REVISIONS

New Map	O.G.I.S	9-1-94	J.E.B

RESTRICTION

KEY MAP

25	25K	25L
25	25P	25R
30	30	30C

COUNTY OF BERKELEY
WEST VIRGINIA
Office Of Assessor

GERRARDSTOWN DIST.
SHEET NO. 25P

Date, Aerial Photography: Photo No:
Date, Map: 4-94
Scale: 1" = 100'