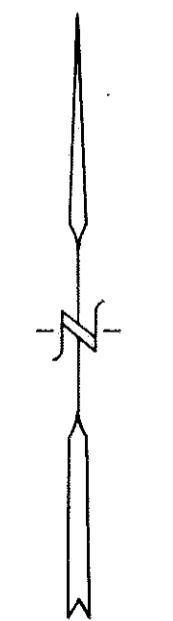
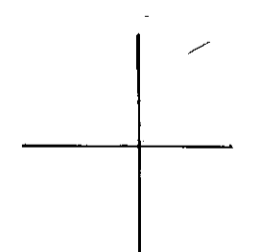
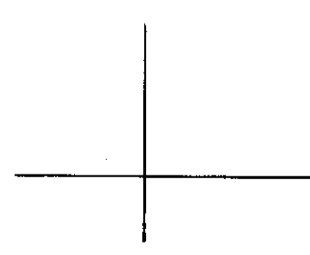
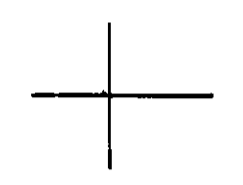


P/O 28J-56 P/O 28J-60
 23 AC
 0650



6:\SCL\WORK\1\k.dwg Tue Feb 08 08:28:47 2000

FOR TAX PURPOSES ONLY
 Prepared by:



MAP KEY		
28	28J	28A
28	28K	28
28	28	28

LEGEND	
Property Line	—————
Roadway	=====
Water	~~~~~
Corporation Line	-----
District Line	-----
County Line	-----
State Line	-----
Land Hook	-----
Original Lot Line or Interior Tract	----- (15)
Deed Lot Number	⊙
Parcel or Index Number Improvement	○
Railroad	+++++
Scaled Dimension	s
Deeded Acreage	(D)
Calculated Area	(C)

RESTRICTIONS

All tax maps created under the provisions of reappraisal legislation are the property of the County of BERKELEY and the reproduction, copying, distribution or sale of such tax maps or any copies thereof without the written permission of the County Assessor is prohibited.

REVISIONS	
SLS INC.	2/10/00 JAW

COUNTY OF BERKELEY
STATE OF WEST VIRGINIA
 OFFICE OF ASSESSOR

DISTRICT: **HEDGESVILLE**

SHEET NO. H28K

Date, Aerial Photography: Date Map: 3-12-99
 Photo No: Scale: 1" = 100'