

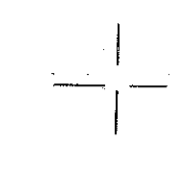



39

40

42

43



Part of Parcel 1 Map 40

Part of Parcel 1 Map 43

COW CREEK

CROOK DISTRICT
WASHINGTON DISTRICT

BRANCH

POPLAR

①
3983.29 Ac.
3704.56 Ac. (Assd.)

LAUREL

BRANCH

LICK

UPPER

FORK

FOR TAX PURPOSES ONLY

PREPARED BY
AERO SERVICE CORPORATION
210 E. COURTLAND STREET PHILADELPHIA, PENNA.

Legend	
Property line	—
Edge of pavement or roadway	—
Corporation line	—
District line	—
County line	—
Original lot line	—
Deed lot number in parenthesis (15)	—
Parcel or index number in circle	①
Improvement	○
Railroad	—+—+—+—

Revisions	
1	Revised to 7-1-88
2	REV. TO 7-1-87
3	NCS
4	
5	
6	
7	
8	

BOONE COUNTY — WEST VIRGINIA
Office of Assessor

WASHINGTON DISTRICT
City — Town — District:
41
Map No: _____
Date, Aerial Photography: 4-25-62 Date, Map: 1-21-65
Photo No: 25-446 & 447 26-399 & 400 Scale: 1" = 400'
25-447 & 448 26-398 & 399