


This area shown on map 10-J
1" = 400'

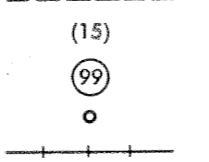


For Tax Purposes Only

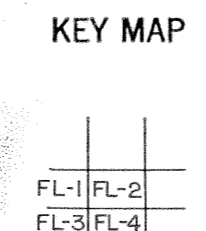
Prepared by
VOGT, IVERS AND ASSOCIATES
ENGINEERS-ARCHITECTS
CHARLESTON, W.VA.
CINCINNATI, OHIO

Property line
Edge of pavement or roadway
Corporation line
District line
County line

Original lot line
Deed lot number
Parcel or index number
Improvement
Railroad



Revisions	
1	3-4-76 T.E.B.
2	Revised to 7-1-82
3	" " 7-1-83 (269)
4	7/1/84 RLB
5	Revised to 7-1-86
6	July, 1987 TRL
7	Rev. to 1-1-88 R.E.B.
8	OGIS 1/27/91 DSH
9	EXCALIBUR GRAPHICS 5/93
10	OGIS 5/11/95 SAJ
11	O.G.I.S 6-1-96 J.E.B.
12	ESI 6/06/02 REK
13	5/8/04 S&H
14	
15	
16	



BRAXTON COUNTY
STATE OF WEST VIRGINIA
Office of Assessor

DISTRICT
TOWN OF FLATWOODS

SHEET NO: FL-2

Date, Aerial Photography: 4-20-60
Photo No: BR-14-98
Date, Map: 4-1-63
Scale: 1" = 100'