

I-79

P/o 8-M-23

P/o 8-M-24

C/A R/W

OTTER DISTRICT  
SUTTON CORPORATION

P/o 8-M-18

This Area Shown on Map SU-1  
1" = 100'

OTTER DISTRICT  
SUTTON CORPORATION

P/o 8-M-17

P/o 8-M-17

ELK RIVER

P/O OD-4-6.3

BAPTIST CHURCH  
(EXEMPT)

P/O OD-4-1


P/O OD-4-2

P/o 8-M-64

28

LINE DISTRICT

OD-3  
OD-4 OD-5

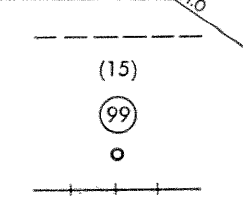


For Tax Purposes Only

Prepared by  
VOGT, IVERS AND ASSOCIATES  
ENGINEERS-ARCHITECTS  
CHARLESTON, W.VA.  
CINCINNATI, OHIO

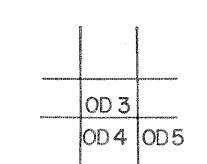
Property line  
Edge of pavement or roadway  
Corporation line  
District line  
County line

Original lot line  
Deed lot number  
Parcel or index number  
Improvement  
Railroad



Revisions			
1	7/1/84	RLB	5/17/05
2	REV. TO 7/80	NS	
3	7/83	CB	
4	7/1/84	RLB	5/17/05
5	Revised to 7-1-85		
6	Revised to 7-1-86		
7	Revised to 7-1-87		
8	OGIS 2/10/91	DSH	
9	O.G.I.S 6-1-96	J.E.B	17
10	5-1-97	J.E.B	18
11	5-1-99	J.E.B	19
12		S&H	20
13			21
14			22
15			23
16			24

KEY MAP



BRAXTON COUNTY

STATE OF WEST VIRGINIA

Office of Assessor

DISTRICT  
OTTER DISTRICT

SHEET NO: OD-3

Date, Aerial Photography: 4-14-60  
Photo No: BR-12-42

Date, Map: 2-28-62  
Scale: 1" = 100'