


14G 15G
14H 15H

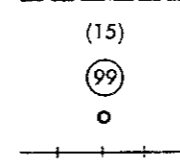
For Tax Purposes Only



Prepared by
VOGT, IVERS AND ASSOCIATES
ENGINEERS-ARCHITECTS
CHARLESTON, W.VA.
CINCINNATI, OHIO

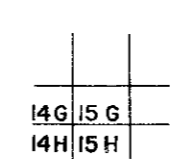
Property line
Edge of pavement or roadway
Corporation line
District line
County line

Original lot line
Deed lot number
Parcel or index number
Improvement
Railroad



Revisions	
1	5-21-77 521 9
2	November, 1981 TRL 10
3	JULY 1, 1983 11
4	7-1-84 L.E.S 12
5	13
6	14
7	15
8	16
	17
	18
	19
	20
	21
	22
	23
	24

KEY MAP



BRAXTON COUNTY

STATE OF WEST VIRGINIA

Office of Assessor

DISTRICT

SALT LICK DISTRICT

SHEET NO: 15-G

Date, Aerial Photography: 4-22-60
Photo No: BR-14-8

Date, Map: 4-20-62
Scale: 1" = 400'