









			MAP KEY		LEGEND		RESTRICTIONS		REVISIONS		<div><div></div><div>FAYETTE COUNTY</div><div>STATE OF WEST VIRGINIA</div><div>FAYETTEVILLE, West Virginia</div></div>		<div>NEW HAVEN DISTRICT</div> <div>MAP 59</div>	
47 48 49		Property Line		Original Lot Line or Interior Tract		All tax maps created under the provisions of reappraisal legislation are the property of the County of FAYETTE and the reproduction, copying, distribution or sale of such tax maps or any copies thereof without the written permission of the County Assessor is prohibited.		PLOTTED 12/15/98						
58 59 60		Roadway		Deed Lot Number	(15)			REVISED 4/24/12						
68 69 70		Water		Parcel or Index Number	(9)			REVISED 9/28/12						
		Corporation Line		Improvement	(10)									
		District Line		Railroad										
		County Line		Scaled Dimension	s									
		State Line		Deeded Acreage	(D)									
		Land Hook		Calculated Area	(C)									