

See Falling Spring District
Map 68, Parcel 28

FALLING SPRING DISTRICT
ANOTHANY CREEK DISTRICT

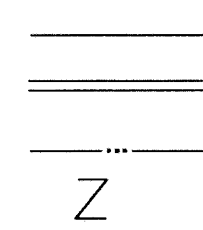
P/O
33-1

For Tax Purposes Only

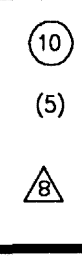
Greenbrier County
Assessor's Office

Legend

Property line
Roads
Streams
Land hook



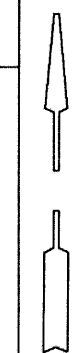
Parcel number
Lot number
Consolidated
Parcel number
Property line



Restrictions

All tax maps created under the provisions of reappraisal legislation are the property of the State of West Virginia and the reproduction, copying, distribution or sale of such tax maps or any copies thereof without the written permission of the State Tax Commissioner is prohibited by law.

plotted Nov 2005



	12	19
	25	26
38	32	33

Greenbrier County
State of West Virginia
Lewisburg, West Virginia

Anothany Creek
District
25
scale: 1 inch = 400 feet