




For Tax Purposes Only Greenbrier County Assessor's Office	Legend		Restrictions		plotted Nov 2005		 	<table border="1"><tr><td></td><td></td><td>41G</td></tr><tr><td>40S</td><td></td><td>41L</td></tr><tr><td>55E</td><td></td><td></td></tr></table>			41G	40S		41L	55E			Greenbrier County State of West Virginia Lewisburg, West Virginia	Anthony Creek District 40S scale: 1 inch = 100 feet
			41G																
40S		41L																	
55E																			
Property line Roads Streams Land hook	<div><div>=====</div><div>=====</div><div>-----</div><div>Z</div></div> <div><div>Parcel number ⑩</div><div>Lot number (5)</div><div>Consolidated </div><div>Parcel number</div><div>Property line</div></div> <div><div>All tax maps created under the provisions of reappraisal legislation are the property of the State of West Virginia and the reproduction, copying, distribution or sale of such tax maps or any copies thereof without the written permission of the State Tax Commissioner is prohibited by law.</div></div>																		