
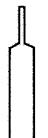



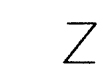


For Tax Purposes Only Greenbrier County Assessor's Office	Legend		Restrictions	plotted Nov 2005	 	<table border="1"><tr><td></td><td>41G</td><td>35F</td></tr><tr><td>40S</td><td>41L</td><td>41M</td></tr><tr><td></td><td>55F</td><td></td></tr></table>		41G	35F	40S	41L	41M		55F		Greenbrier County State of West Virginia Lewisburg, West Virginia	Anthony Creek District 41L scale: 1 inch = 100 feet
		41G	35F														
40S	41L	41M															
	55F																
Property line Roads Streams Land hook	   	Parcel number (10) Lot number (5) Consolidated Parcel number Property line	All tax maps created under the provisions of reappraisal legislation are the property of the State of West Virginia and the reproduction, copying, distribution or sale of such tax maps or any copies thereof without the written permission of the State Tax Commissioner is prohibited by law.														