





For Tax Purposes Only		Legend		Restrictions																	
Greenbrier County Assessor's Office		Property line	_____	Parcel number	(10)	All tax maps created under the provisions of reappraisal legislation are the property of the State of West Virginia and the reproduction, copying, distribution or sale of such tax maps or any copies thereof without the written permission of the State Tax Commissioner is prohibited by law.	plotted Nov 2005		 	<table border="1"><tr><td></td><td>40S</td><td>24N</td></tr><tr><td>55E</td><td>55F</td><td></td></tr><tr><td></td><td></td><td></td></tr></table>		40S	24N	55E	55F					Greenbrier County State of West Virginia Lewisburg, West Virginia	Anthony Creek District 55F scale: 1 inch = 100 feet
			40S	24N																	
		55E	55F																		
Roads	=====	Lot number	(5)																		
Streams	~~~~~	Consolidated																			
Land hook	Z	Parcel number		Property line	_____																