




For Tax Purposes Only


Greenbrier County  
Assessor's Office

Legend

Property line  
Roads  
Streams  
Land hook



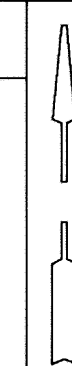
Parcel number  
Lot number  
Consolidated  
Parcel number  
Property line



Restrictions

All tax maps created under the provisions of reappraisal legislation are the property of the State of West Virginia and the reproduction, copying, distribution or sale of such tax maps or any copies thereof without the written permission of the State Tax Commissioner is prohibited by law.

plotted Nov 2005



48	49	50
55	56	
60		

Greenbrier County  
State of West Virginia  
Lewisburg, West Virginia

Anothany Creek  
District  
56  
scale: 1 inch = 400 feet