











For Tax Purposes Only

Greenbrier County
Assessor's Office

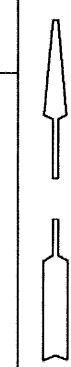
Legend

Property line		Parcel number	
Roads		Lot number	
Streams		Consolidated	
Land hook		Parcel number	
		Property line	

Restrictions

All tax maps created under the provisions of reappraisal legislation are the property of the State of West Virginia and the reproduction, copying, distribution or sale of such tax maps or any copies thereof without the written permission of the State Tax Commissioner is prohibited by law.

plotted Nov 2005



19	20	21
23	24	25
27	28	29

Greenbrier County
State of West Virginia
Lewisburg, West Virginia

Falling Spring
District
24
scale: 1 inch = 400 feet