


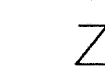







FALLING SPRING DISTRICT
ANTHONY CREEK DISTRICT

For Tax Purposes Only

Greenbrier County
Assessor's Office

Legend

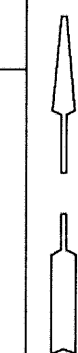
Property line 
 Roads 
 Streams 
 Land hook 

Parcel number 
 Lot number 
 Consolidated 
 Parcel number 
 Property line 

Restrictions

All tax maps created under the provisions of reappraisal legislation are the property of the State of West Virginia and the reproduction, copying, distribution or sale of such tax maps or any copies thereof without the written permission of the State Tax Commissioner is prohibited by law.

plotted Nov 2005



68	69	
73	74	
77		

Greenbrier County
State of West Virginia
Lewisburg, West Virginia

Falling Spring
District
74
scale: 1 inch = 400 feet