


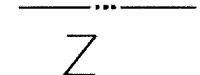






For Tax Purposes Only

Greenbrier County
Assessor's Office

Legend

- Property line 
- Roads 
- Streams 
- Land hook 

- Parcel number 
- Lot number 
- Consolidated Parcel number 
- Property line 

Restrictions

All tax maps created under the provisions of reappraisal legislation are the property of the State of West Virginia and the reproduction, copying, distribution or sale of such tax maps or any copies thereof without the written permission of the State Tax Commissioner is prohibited by law.

plotted Nov 2005



72	73	74
76	77	
79		

Greenbrier County
State of West Virginia
Lewisburg, West Virginia

Falling Spring
District
77

scale: 1 inch = 400 feet