


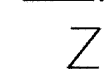






FALLING SPRING DISTRICT  
 GREENBRIER COUNTY  
 FALLING SPRING CORPORATION

For Tax Purposes Only

Greenbrier County  
 Assessor's Office

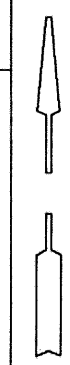
Legend

- Property line 
- Roads 
- Streams 
- Land hook 
- Parcel number  (10)
- Lot number  (5)
- Consolidated  Parcel number
- Property line 

Restrictions

All tax maps created under the provisions of reappraisal legislation are the property of the State of West Virginia and the reproduction, copying, distribution or sale of such tax maps or any copies thereof without the written permission of the State Tax Commissioner is prohibited by law.

plotted Nov 2005



	5	6
3		

Greenbrier County  
 State of West Virginia  
 Lewisburg, West Virginia

Falling Spring Corporation

8  
 scale: 1 inch = 100 feet