

See Falling Spring District
Map 60, 1" = 400'

P/O 6-9

FALLING SPRING DISTRICT
FALLING SPRING CORPORATION


14
1.63 Ac.

For Tax Purposes Only

Greenbrier County
Assessor's Office

Legend

Property line
Roads
Streams
Land hook

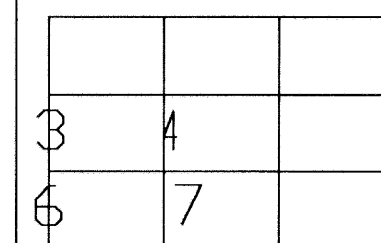
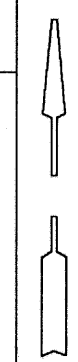


Parcel number (10)
Lot number (5)
Consolidated Parcel number (triangle)
Property line (thick line)

Restrictions

All tax maps created under the provisions of reappraisal legislation are the property of the State of West Virginia and the reproduction, copying, distribution or sale of such tax maps or any copies thereof without the written permission of the State Tax Commissioner is prohibited by law.

plotted Nov 2005



Greenbrier County
State of West Virginia
Lewisburg, West Virginia

Falling Spring
Corporation

4

scale: 1 inch = 100 feet