












<p>For Tax Purposes Only</p> <p>Greenbrier County Assessor's Office</p>	Legend		Restrictions		 		<p>Greenbrier County State of West Virginia Lewisburg, West Virginia</p>	<p>Fort Spring District 6F</p> <p>scale: 1 inch = 100 feet</p>
	<p>Property line </p> <p>Roads </p> <p>Streams </p> <p>Land hook </p>	<p>Parcel number </p> <p>Lot number </p> <p>Consolidated </p> <p>Parcel number </p> <p>Property line </p>	<p>All tax maps created under the provisions of reappraisal legislation are the property of the State of West Virginia and the reproduction, copying, distribution or sale of such tax maps or any copies thereof without the written permission of the State Tax Commissioner is prohibited by law.</p>	<p>plotted Nov 2005</p>				