


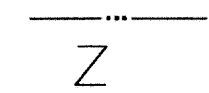
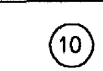





For Tax Purposes Only

Greenbrier County
Assessor's Office

Legend

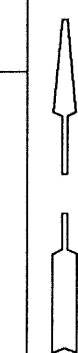
Property line 
 Roads 
 Streams 
 Land hook 

Parcel number 
 Lot number 
 Consolidated 
 Parcel number
 Property line 

Restrictions

All tax maps created under the provisions of reappraisal legislation are the property of the State of West Virginia and the reproduction, copying, distribution or sale of such tax maps or any copies thereof without the written permission of the State Tax Commissioner is prohibited by law.

plotted Nov 2005



	3S	
8C	8D	10E
	8H	10N

Greenbrier County
State of West Virginia
Lewisburg, West Virginia

Irish Corner
District
8D
scale: 1 inch = 100 feet