





P/O 36-1






MEADOW BLUFF DISTRICT
WILLIAMSBURG DISTRICT

For Tax Purposes Only

Greenbrier County
Assessor's Office

Legend

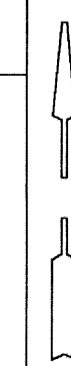
Property line 
Roads 
Streams 
Land hook 

Parcel number 
Lot number 
Consolidated 
Parcel number 
Property line 

Restrictions

All tax maps created under the provisions of reappraisal legislation are the property of the State of West Virginia and the reproduction, copying, distribution or sale of such tax maps or any copies thereof without the written permission of the State Tax Commissioner is prohibited by law.

plotted Nov 2005



35	36	
44	45	
52	59	

Greenbrier County
State of West Virginia
Lewisburg, West Virginia

Meadow Bluff
District
45

scale: 1 inch = 400 feet