







See Meadow Bluff District
Map 48, 1"=400'

P/O 55B-113
P/O 55B-114

For Tax Purposes Only

Greenbrier County
Assessor's Office

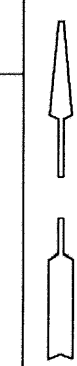
Legend

Property line		Parcel number	
Roads		Lot number	(5)
Streams		Consolidated	
Land hook	Z	Parcel number	
		Property line	

Restrictions

All tax maps created under the provisions of reappraisal legislation are the property of the State of West Virginia and the reproduction, copying, distribution or sale of such tax maps or any copies thereof without the written permission of the State Tax Commissioner is prohibited by law.

plotted Nov 2005



48J	48A	42K
48N	48P	48R
55A	55B	55C

Greenbrier County
State of West Virginia
Lewisburg, West Virginia

Meadow Bluff
District
48P
scale: 1 inch = 100 feet