





For Tax Purposes Only
 Greenbrier County
 Assessor's Office

Legend	
Property line	—————
Roads	=====
Streams	~~~~~
Land hook	Z

Restrictions
Parcel number 
Lot number 
Consolidated Parcel number 
Property line 

All tax maps created under the provisions of reappraisal legislation are the property of the State of West Virginia and the reproduction, copying, distribution or sale of such tax maps or any copies thereof without the written permission of the State Tax Commissioner is prohibited by law.

plotted Nov 2005

8	9	10
	11	12

Greenbrier County
 State of West Virginia
 Lewisburg, West Virginia

Rainelle
 Corporation
 11
 scale: 1 inch = 100 feet