










For Tax Purposes Only Greenbrier County Assessor's Office	Legend		Restrictions	plotted Nov 2005		 	<table border="1"><tr><td></td><td></td><td></td></tr><tr><td>12</td><td>A1 7</td><td>3 8</td></tr></table>				12	A1 7	3 8	Greenbrier County State of West Virginia Lewisburg, West Virginia	Ronceverte Corporation A1 scale: 1 inch = 100 feet
12	A1 7	3 8													
Property line Roads Streams Land hook	   Z	Parcel number Lot number Consolidated Parcel number Property line	   	All tax maps created under the provisions of reappraisal legislation are the property of the State of West Virginia and the reproduction, copying, distribution or sale of such tax maps or any copies thereof without the written permission of the State Tax Commissioner is prohibited by law.											