






P/O  
42-43  
WEST VIRGINIA  
TERRITORY







For Tax Purposes Only

Greenbrier County  
Assessor's Office

Legend

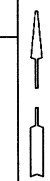
Property line   
 Roads   
 Streams   
 Land hook 

Parcel number   
 Lot number   
 Consolidated Parcel number   
 Property line 

Restrictions

All tax maps created under the provisions of reappraisal legislation are the property of the State of West Virginia and the reproduction, copying, distribution or sale of such tax maps or any copies thereof without the written permission of the State Tax Commissioner is prohibited by law.

Plotted May 2009



39	40	
42	43	

Greenbrier County  
State of West Virginia  
Lewisburg, West Virginia

White Sulphur  
District  
43  
scale: 1 inch = 400 feet