

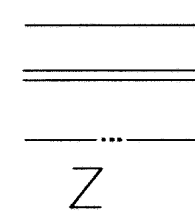
P/O  
110-14

For Tax Purposes Only

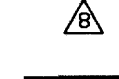
Greenbrier County  
Assessor's Office

Legend

Property line  
Roads  
Streams  
Land hook



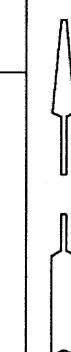
Parcel number  
Lot number  
Consolidated  
Parcel number  
Property line



Restrictions

All tax maps created under the provisions of  
reappraisal legislation are the property of the State  
of West Virginia and the reproduction, copying,  
distribution or sale of such tax maps or any copies  
thereof without the written permission of the State  
Tax Commissioner is prohibited by law.

plotted Nov 2005



11G	11D
11G	11H
22D	23A

Greenbrier County  
State of West Virginia  
Lewisburg, West Virginia

White Sulphur  
District  
11H  
scale: 1 inch = 100 feet