

P/O
26L-29


P/O
26L-30

For Tax Purposes Only

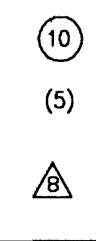
Greenbrier County
Assessor's Office

Legend

Property line
Roads
Streams
Land hook



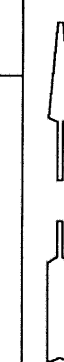
Parcel number
Lot number
Consolidated
Parcel number
Property line



Restrictions

All tax maps created under the provisions of reappraisal legislation are the property of the State of West Virginia and the reproduction, copying, distribution or sale of such tax maps or any copies thereof without the written permission of the State Tax Commissioner is prohibited by law.

plotted Nov 2005



26A	26B	26H
25L	26G	26L
31A	31F	

Greenbrier County
State of West Virginia
Lewisburg, West Virginia

White Sulphur
District
26K

scale: 1 inch = 100 feet