




For Tax Purposes Only Greenbrier County Assessor's Office	Legend			Restrictions		 		Greenbrier County State of West Virginia Lewisburg, West Virginia	White Surphur District 27A scale: 1 inch = 100 feet
	Property line Roads Streams Land hook	Parcel number Lot number Consolidated Parcel number Property line	All tax maps created under the provisions of reappraisal legislation are the property of the State of West Virginia and the reproduction, copying, distribution or sale of such tax maps or any copies thereof without the written permission of the State Tax Commissioner is prohibited by law.	plotted Nov 2005					