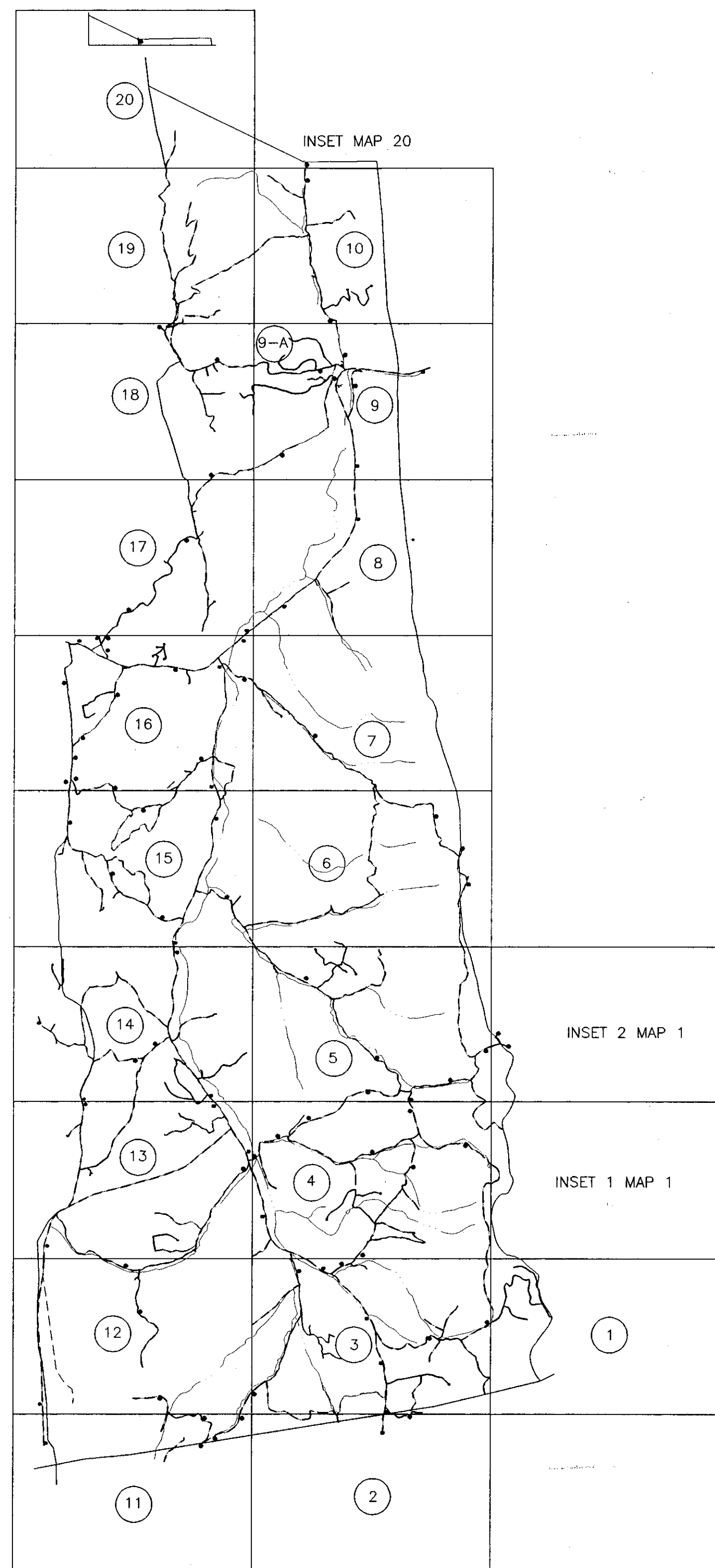


SPRINGFIELD DISTRICT

MINERAL COUNTY


ROMNEY DISTRICT

HARDY COUNTY



WV LEGISLATIVE REGULATION
TITLE 189 SERIES 5 1991
ARTICLE 5 SECTION 5.1

Reproduction of tax maps prohibited -
No person may reproduce, copy, distribute
or sell copies of tax maps prepared by
the counties without having first obtained
the written permission of the county
assessor.



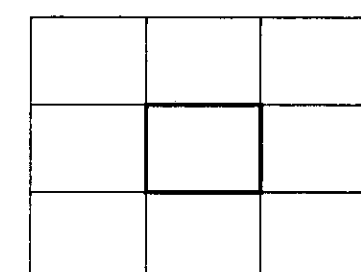
Legend

Property line	—————	Original lot line	-----
Edge of Pavement	- - - - -	Deed lot number in parenthesis (15)	
Corporation line	-----	Parcel or index number	699
District line	-----	Improvement	o
County line	-----	Railroad	+++++
State line	-----		

Revisions

1	AS OF JULY 1 1996	KWS	9
2	AS OF JULY 1 1997	KWS	10
3			11
4			12
5			13
6			14
7			15
8			16

MAP REFERENCE



HAMPSHIRE COUNTY - WEST VIRGINIA

Office of Assessor

For Tax Purposes Only

MILL CREEK

INDEX

Map No.: _____ FILE NAME: MILLCREEK-INDEX.DWG

Date, Aerial Photography: 4/59 Date of Map: 12/59

Photo No.: _____ Scale: 1" = 400'