


FOR TAX PURPOSES ONLY
PREPARED BY
PERSON COUNTY ASSESSOR'S OFFICE






Note: Maps are updated constantly by the mapper however, maps are only printed at the beginning of the fiscal year.



NOTICE: All tax maps created under the provisions of reappraisal legislation are the property of the State of West Virginia and the Jefferson County Assessor's Office and the reproduction, copying, distribution or sale of such tax maps or any copies thereof, in any format, without written permission is prohibited by law.

LEGEND

PROPERTY LINE
CORPORATION LINE
DISTRICT LINE
COUNTY LINE
STREAM
EASEMENT
ORIGINAL LOT LINE
RAILROAD

| | |
|-------------------|---|
| DEED LOT NUMBER | (15) |
| TAX PARCEL NUMBER |  |
| IMPROVEMENT |  |
| PP MOBILE HOME |  |
| DISTRICT NUMBER |  |
| SCALED DIMENSION |  |

REVISIONS

REVISIONS OUTGREW THIS SPACE
AND ARE NOW MAINTAINED IN A
DATABASE

KEY MAP

| | | |
|----|-----|----|
| 10 | 10 | 10 |
| 10 | 10A | 10 |
| 10 | 10 | 10 |

**COUNTY OF JEFFERSON
OFFICE OF THE ASSESSOR
CHARLES TOWN, WV
ASSESSOR: Angela Banks
MAPPING SPECIALIST: Victoria Myers**

HARPERS FERRY DISTRICT
DISTRICT 4
MAP 10A

Date, Aerial Photography: 12/31/1962
Photo No : 87,113
Date Printed: 8/2/2016
Date Map Created: 08/01/1999
Scale 1" = 100'