

23-17

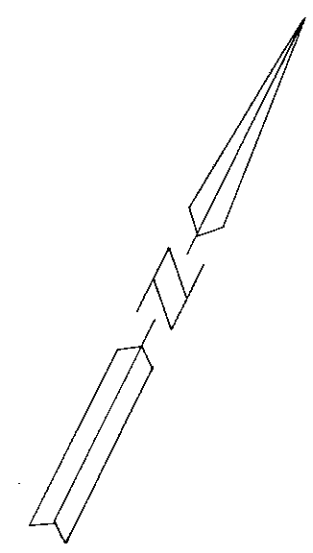
23-17L


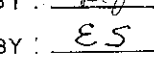
23-17G

23-17

23-17

23-17J



DRAFTED BY: 
CHECKED BY: 

FOR TAX PURPOSES ONLY

PREPARED BY

AERO SERVICE CORPORATION
A DIVISION OF LITTON INDUSTRIES
210 E. COURTLAND ST. PHILADELPHIA, PA. 19120

AMERICAN AIR SURVEYS, INC.
907 PENN AVENUE, PITTSBURGH 22, PA.
NEW YORK ATLANTA

Legend

Property line	—	Original lot line	---
Right of way line	====	Deed lot number (in parenthesis)	(13)
Edge of pavement or roadway	----	Parcel or index number (in circle)	(10)
Corporation line	----	Improvement	O
District line	----	Railroad	—+—
County line	----	Scaled Dimension	S
Stream	~~~~	Original block number	(22)
		CALCULATED AREA	CAL.

Revisions

1	MARKI 2-5-74 T. Gentry	9	1-1-99 J.E.B.	17
2	11/16/75 J.C.	10	2-21-2000 J.A.B.	18
3	2/7/77 S.L.R.	11		19
4	Revised 6-7-82 J.E.B.	12		20
5	Revised 10-7-85 J.E.B.	13		21
6	Revised 10-7-87 J.E.B.	14		22
7	O.G.I.S. 9-1-96 J.E.B.	15		23
8	7-1-97 J.E.B.	16		24

KANAWHA COUNTY

Office of Assessor
CHARLESTON, WEST VIRGINIA

MALDEN DISTRICT - 23

Map No. 17H

Photo No.: 125 Scale: 1" = 100'
Date, Photography: April, May 1964 Date, Map: 3-31-66