



7-J

8-H  
7-J 8-J



7-J  
7-K

7-J 8-J  
7-K 8-K



For Tax Purposes Only

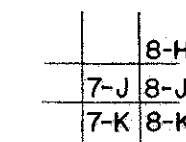
Prepared by  
**VOGT, IVERS AND ASSOCIATES**  
 ENGINEERS-ARCHITECTS  
 CHARLESTON, W.VA.  
 CINCINNATI, OHIO

Property line \_\_\_\_\_  
 Edge of pavement or roadway - - - - -  
 Corporation line - - - - -  
 District line - - - - -  
 County line - - - - -

Original lot line - - - - -  
 Deed lot number \_\_\_\_\_  
 Parcel or index number (15) \_\_\_\_\_  
 Improvement (15) \_\_\_\_\_  
 Railroad ○ \_\_\_\_\_

Revisions			
1	Revised to 7-18-64	9	17
2	Revised to 10-1-64	10	18
3	Revised to 10-1-64	11	19
4		12	20
5		13	21
6		14	22
7		15	23
8		16	24

KEY MAP



LEWIS COUNTY

STATE OF WEST VIRGINIA

Office of Assessor

DISTRICT

SKIN CREEK

SHEET NO: 7-J

Date, Aerial Photography: 4-25-62 Date, Map: 1-30-64  
 Photo No: 425-2-98 Scale: 1" = 400'