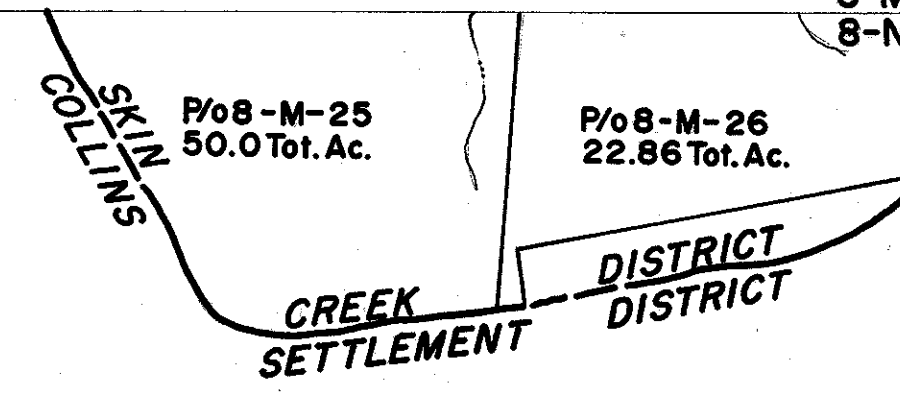



8-M  
8-N

8-M 9-M  
8-N 9-N



8-N

8-N 9-N

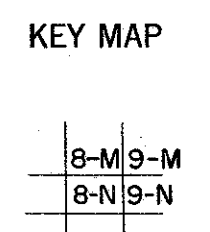


For Tax Purposes Only  
 Prepared by  
**VOGT, IVERS AND ASSOCIATES**  
 ENGINEERS-ARCHITECTS  
 CHARLESTON, W.VA.  
 CINCINNATI, OHIO

Property line ————  
 Edge of pavement or roadway - - - - -  
 Corporation line - - - - -  
 District line - - - - -  
 County line - - - - -

Original lot line - - - - -  
 Deed lot number (15)  
 Parcel or index number (15)  
 Improvement (15)  
 Railroad (15)

Revisions			
1	Revised to 7/18/64	9	17
2		10	18
3		11	19
4		12	20
5		13	21
6		14	22
7		15	23
8		16	24



**LEWIS COUNTY**  
 STATE OF WEST VIRGINIA  
 Office of Assessor

DISTRICT  
**SKIN CREEK**  
 SHEET NO: 8-N

Date, Aerial Photography: 4-25-62 Date, Map: 1-30-64  
 Photo No: 425-2 -121 Scale: 1" = 400'