
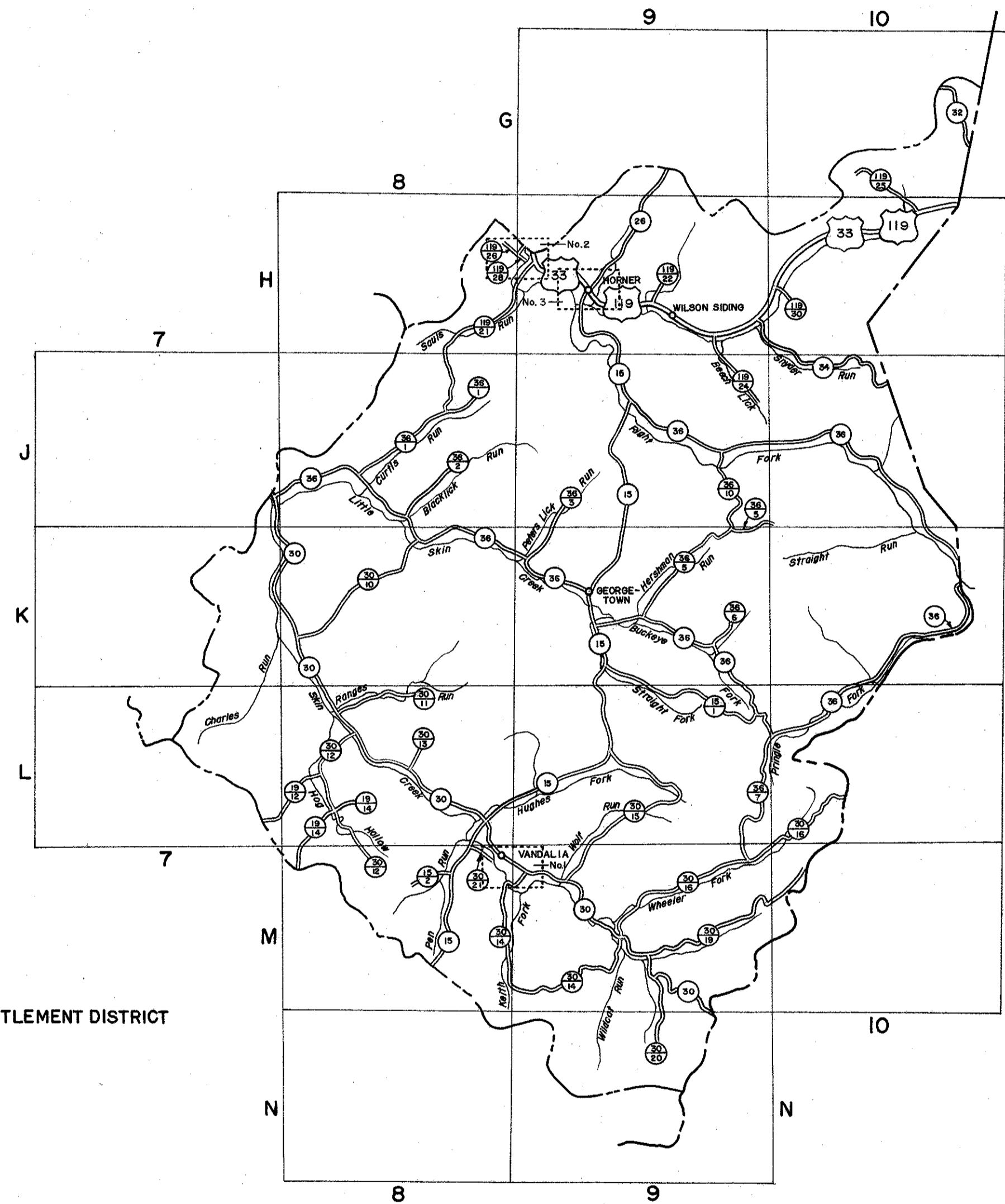


HACKERS CREEK DISTRICT

COURTHOUSE DISTRICT

COLLINS SETTLEMENT DISTRICT

UPSHUR COUNTY



For Tax Purposes Only

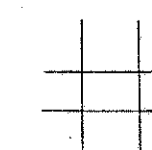
Prepared by  
**VOGT, IVERS AND ASSOCIATES**  
 ENGINEERS-ARCHITECTS  
 CHARLESTON, W.VA.  
 CINCINNATI, OHIO

Property line —————  
 Edge of pavement or roadway - - - - -  
 Corporation line - - - - -  
 District line - - - - -  
 County line - - - - -

Original lot line - - - - -  
 Deed lot number (15) ————  
 Parcel or index number (27) ○  
 Improvement ————  
 Railroad ————

Revisions			
1	Revised R 11/8 SF	9	17
2		10	18
3		11	19
4		12	20
5		13	21
6		14	22
7		15	23
8		16	24

KEY MAP



**LEWIS COUNTY**

STATE OF WEST VIRGINIA

Office of Assessor

DISTRICT

**SKIN CREEK**

SHEET NO: INDEX SHEET

Date, Aerial Photography:  
 Photo No:

Date, Map: 1-15-63  
 Scale: 1" = 1 Mile