












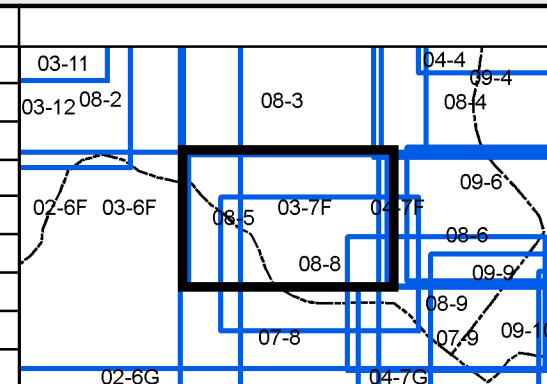


**FOR TAX  
PURPOSES ONLY**  
**LANDMARK**  
**geospatial**  
A Division of Landmark Forests LLC

Legend		
	District Boundary	Deed lot Number (15)
	Previous Deed	Parcel or Index Number 
	Property	Unknown 
	Road Easement	Improvement 
	Road Right of Way	Cemetery 
	Road Right of Way	Church 
	River	Educational 

Restriction
<p><b>REPRODUCTION OF TAX MAPS PROHIBITED</b></p> <p>It is unlawful to copy, photocopy, scan, photograph, or otherwise reproduce this tax map Pursuant to the provisions of W Va CSR § 189-5-5 (2013) no person may reproduce, copy, distribute or sell copies of tax maps prepared by the counties without having first obtained the written permission of the Lewis County Assessor. In addition to other penalties and civil remedies, any person who, without the written permission of the Lewis County Assessor, reproduces, copies, distributes, or sells or who allows the reproduction, copying, distribution or sale of tax maps prepared by the Lewis County Assessor, shall be refused permission by the Lewis County Assessor or Assessor's agent to purchase tax maps in the future.</p>

Revisions				
1	LANDMARK 1/1/2011	10	19	28
2		11	20	29
3		12	21	30
4		13	22	31
5		14	23	32
6		15	24	33
7		16	25	34
8		17	26	35
9		18	27	36



**LEWIS COUNTY**  
Assessor's Office  
John L. Breen, Assessor  
**WESTON, WV**

**WESTON CORP**

District 08                      Map No. 5

Date of Publication: 1/27/2017

Scale: 1" = 100'