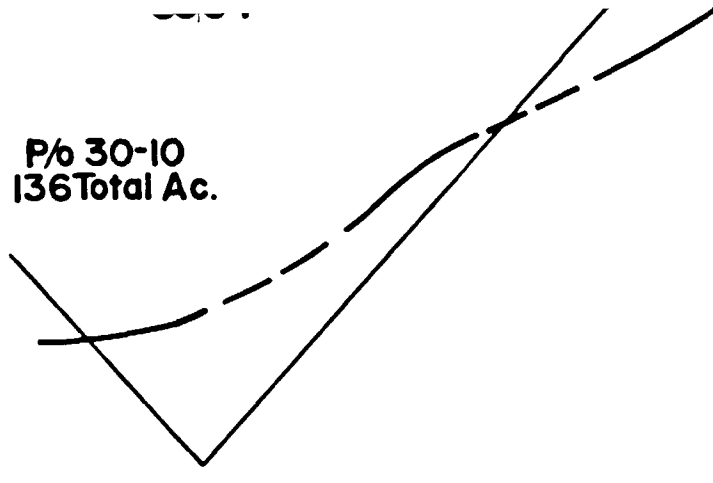
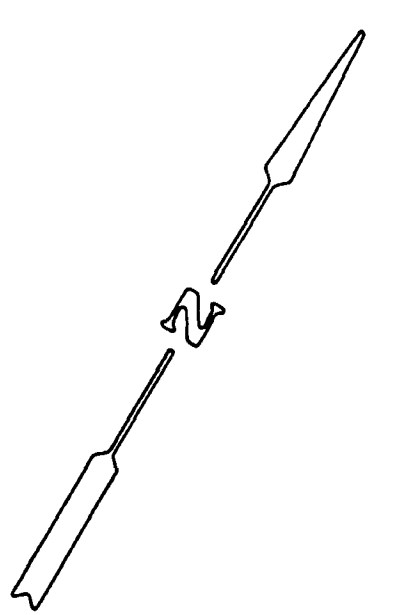


P/6 30-10  
136 Total Ac.



3334



For Tax Purposes Only

Prepared by  
LOCAL GOVERNMENT RELATIONS DIV.  
STATE TAX COMMISSIONER  
CHARLESTON, W.VA.

LEGEND

Property line	—————	Original lot line	-----
Edge of pavement or roadway	-----	Deed lot number	(15)
Corporation line	-----	Parcel or index number	(15)
District line	-----	Improvement	o
County line	-----	Railroad	+

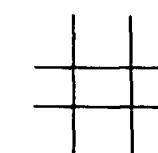
REVISIONS

1	3-5-76	T.G.
2	Revised to 7-81	SLB
3	7/1/84	RLB
4		
5		
6		
7		
8		

RESTRICTION

All tax maps created under the provisions of reappraisal legislation are the property of the State of West Virginia and the reproduction, copying, distribution or sale of such tax maps or any copies thereof without the written permission of the State Tax Commissioner is prohibited by law.

KEY MAP



STATE OF WEST VIRGINIA  
COUNTY OF LINCOLN  
Office of Assessor

MAPPER'S COPY  
CARROLL DISTRICT  
SHEET 34

Date, Aerial Photography:  
Photo No:

Date, Map:  
Scale: 1" = 100'