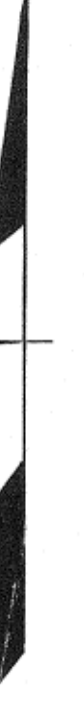
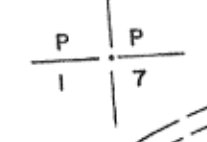
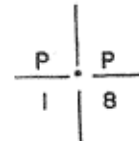


102|103

103|104



102|103  
109|110

103|104  
110|111

For Tax Purposes Only

Prepared by  
**MICHAEL BAKER, JR., INC.**  
Consulting Engineers  
Rochester, Pennsylvania

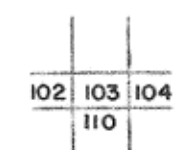
**Legend**

Property line	—	Original lot line	- - - - -
Edge of pavement or roadway	—	Dead lot number	(15)
Corporation line	—	Parcel or index number	(9)
District line	—	Improvement	—
County line	—	Railroad	—

**Revisions**

1	4-1-64	9	8/4/13	SBH	17
2	2-78	10			18
3	REV. TO 1-1-83	11			19
4	9-1-97	12			20
5	7-1-02 TO 7-1-04	13			21
6	7-14-11	14			22
7	11-9-12	15			23
8	11-16	16			24

**KEY MAP**



**LOGAN COUNTY**  
STATE OF WEST VIRGINIA  
Office of Assessor

DISTRICT

**GUYAN**

**SHEET NO:103**

Date, Aerial Photography: November, 1962 Date, Map: April, 1963  
Photo No: Scale: 1" = 400'