

185|186
193|194

186|187
194|195

P/o 193-1
2686.24 Total Acres


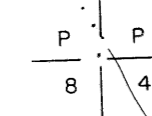
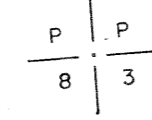
35.9 ACRES

P/o 165-1

P/o 204-1
19,299.62 Total Acres

193|194
198|199

194|195
199|200



For Tax Purposes Only

Prepared by
MICHAEL BAKER, JR., INC.
Consulting Engineers
Rochester, Pennsylvania

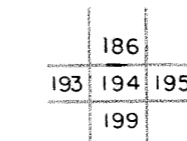
Legend

Property line	—	Original lot line	—
Edge of pavement or roadway	- - -	Deed lot number	(15)
Corporation line	- · - · -	Parcel or index number	(20)
District line	- - - - -	Improvement	o
County line	- - - - -	Railroad	—

Revisions

1	4-1-64	9	17
2	Revised to 7-1-83 DJF	10	18
3	7-1-88 TRL	11	19
4		12	20
5		13	21
6		14	22
7		15	23
8		16	24

KEY MAP



LOGAN COUNTY
STATE OF WEST VIRGINIA
Office of Assessor

DISTRICT

ISLAND CREEK

SHEET NO: 194

Date, Aerial Photography: November, 1962 Date, Map: April, 1963
Photo No: Scale: 1" = 400'