

07-14

06-19

06-18

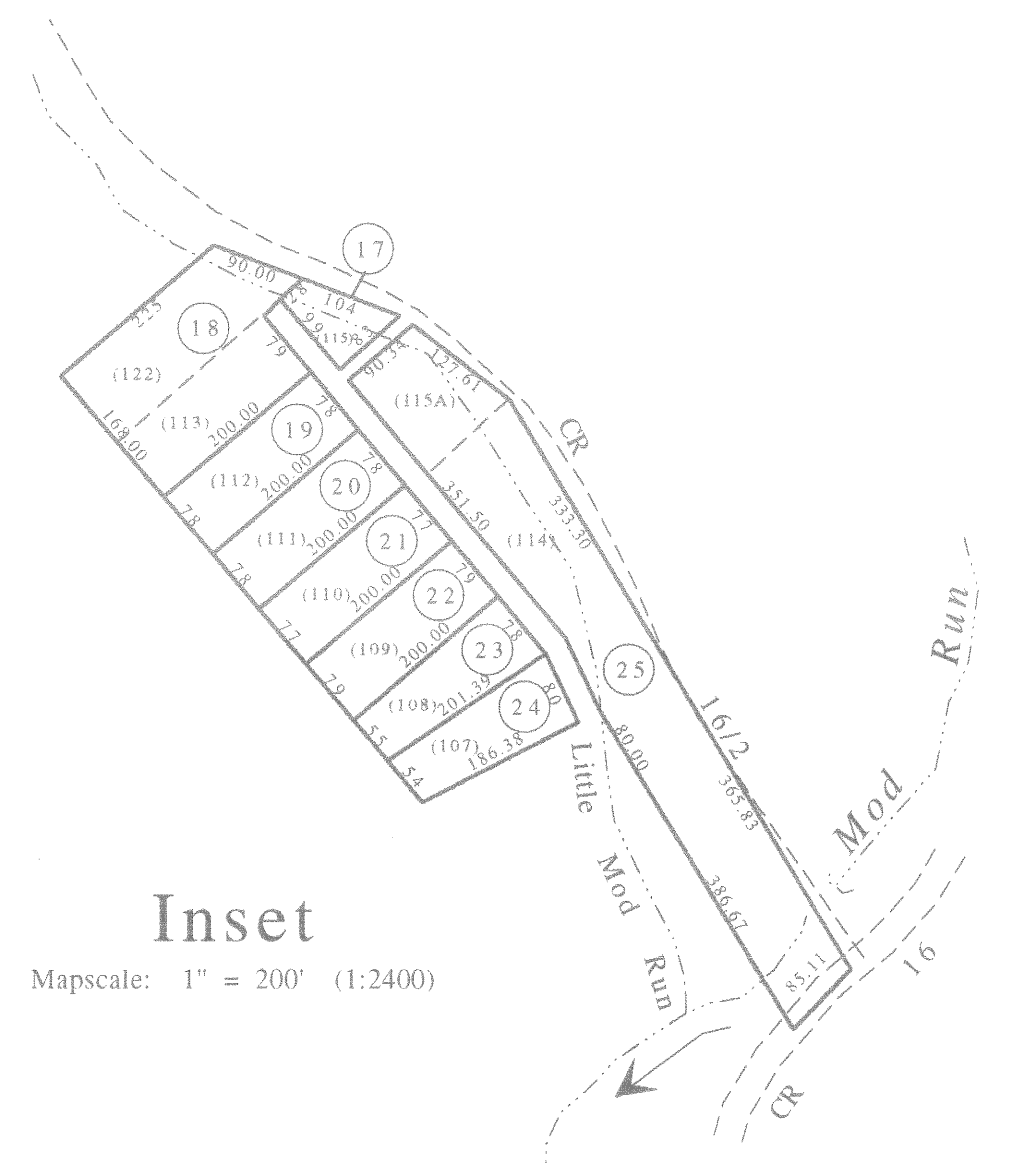
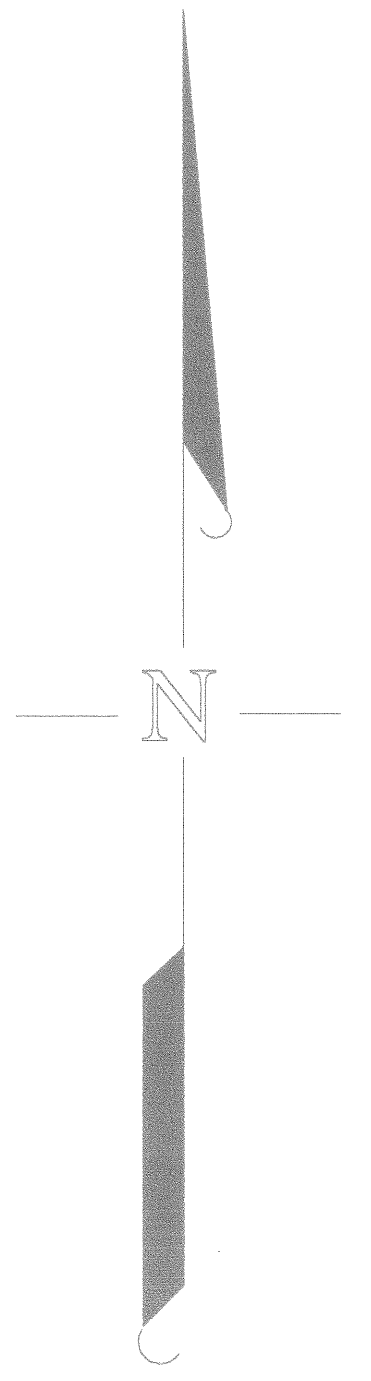
06-21

07-13

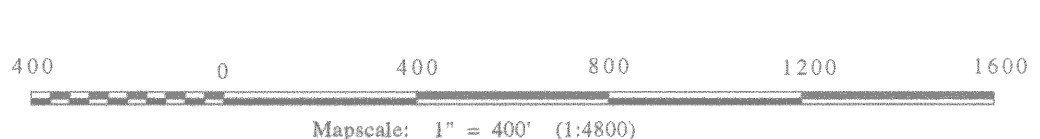
06-22

06-23

Mannington District  
Lincoln District



**Inset**



Lincoln District  
06-20

All tax maps created under the provisions of reappraisal legislation are the property of the Marion County Reappraisal Program and the reproduction, copying, distribution or sale of such maps or any copies thereof without the written permission of the Marion County Assessor is prohibited by law.

LEGEND	
Property Line	—————
Edge of roadway	- - - - -
District Line	—————
Hydrography	~~~~~
Original Lot Line	————— (8)
Lot Number	(8)
Tax Parcel Number	(52)
Railroad	+++++

Office of the  
Marion County Assessor  
James P. Priester, Assessor

Revision History		
Mapper	Date	History
1	NEW MAP	MT March, 1999
2		MT March, 2000
3		
4		
5		

Lincoln District  
06-20