



**FOR TAX PURPOSES ONLY**


Prepared By:  
**Chris Kessler**  
Marshall County Assessor

03-0001


**Legend**

- Property Line
- Edge of pavement or roadway
- Corporation line
- District line
- County Line

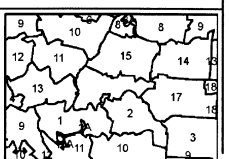
- Original Lot Line
- Deed lot number (in parenthesis)
- Parcel or index number
- Improvement
- Railroad
- Water



**Restriction**



All tax maps created under the provisions of reappraisal legislation are the property of the Assessor of Marshall County, West Virginia and the reproduction, copying, modification, distribution or sale of such maps or any copies thereof without the written permission of the Marshall County Assessor is prohibited by law.



**MARSHALL COUNTY - WEST VIRGINIA**  
Office of Assessor

03-0002

**District: 15 Webster Dist**  
**Map No: 16**  
**Date: Aug 24, 2009**  
**Scale: 1 inch = 400 feet**