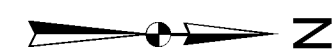


FOR TAX PURPOSES ONLY
THIS MAP IS NOT A LEGAL DOCUMENT
NOR IS IT TO BE MISUNDERSTOOD
TO BE A LEGAL SURVEY



Legend


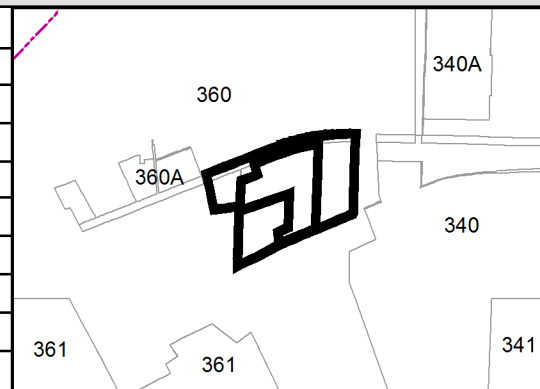
	District Boundary	(19)
	Previous Deed	(9)
	Property	(4)
	Road Easement	(15)
	Railroad Right of Way	(1)
	Road Right of Way	(1)
	River	(1)
	Deed lot Number	(19)
	Parcel or Index Number	(9)
	UNKNOWN	(15)
	Improvement	(4)
	Cemetery	(1)
	School	(1)
	Church	(1)

Restriction

All tax maps created under the provisions of reappraisal legislation are the property of the Assessor of Mason County, West Virginia and the reproduction, copying, modification, distribution or sale of such tax maps or any copies thereof without the written permission of the Mason County Assessor is prohibited by law.

Revisions

1	10	19	28
2	11	20	29
3	12	21	30
4	13	22	31
5	14	23	32
6	15	24	33
7	16	25	34
8	17	26	35
9	18	27	36



**OFFICE OF THE ASSESSOR
MASON COUNTY
POINT PLEASANT, WV**

CLENDENIN

360B

Date of Publication: 2/26/2017

Scale: 1" = 100'