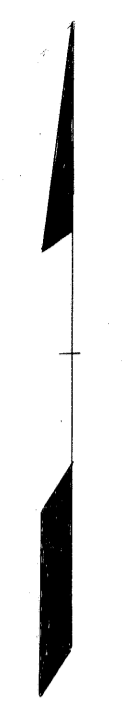
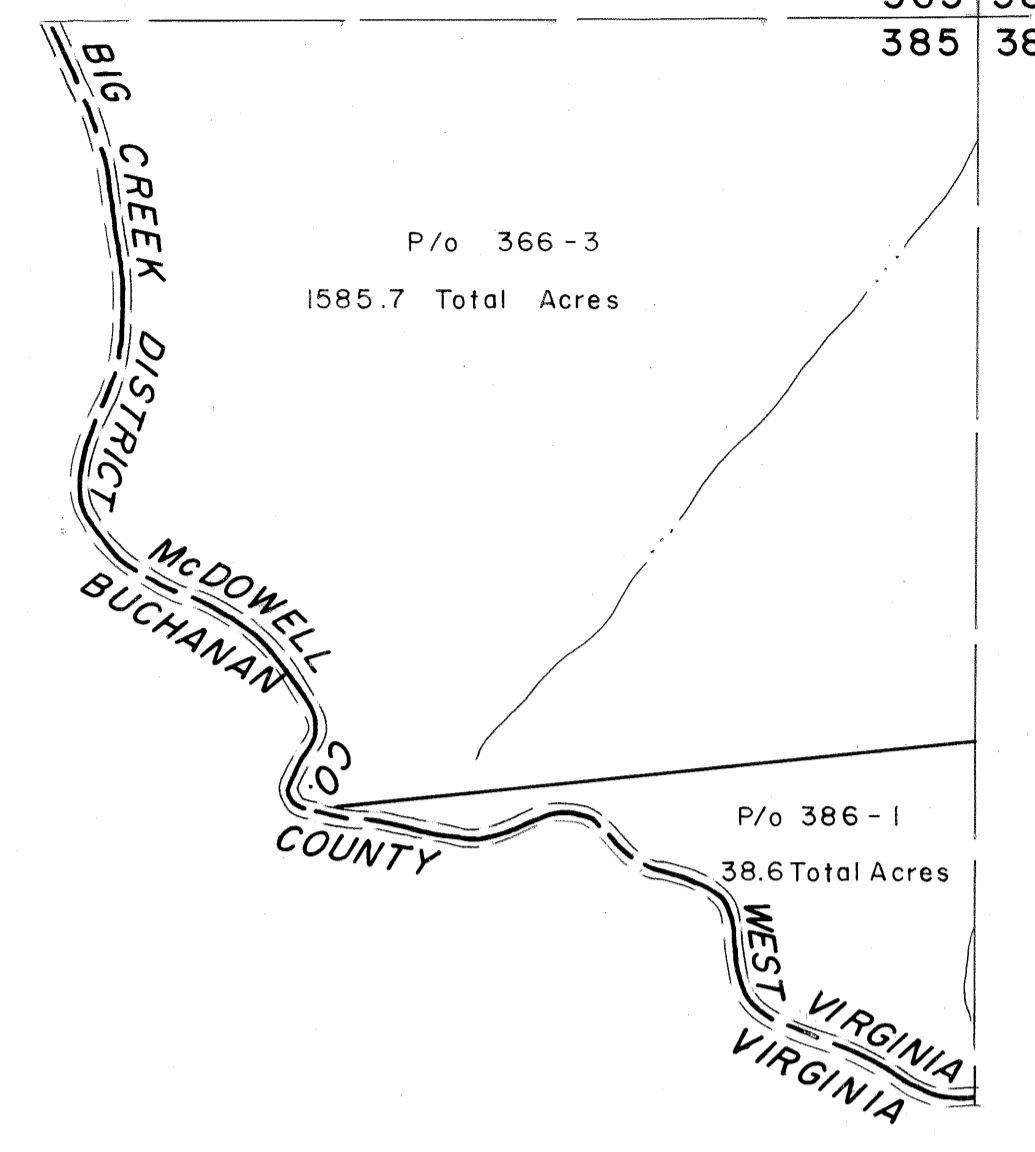


365
385

365 366
385 386



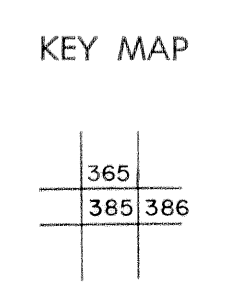
385

385 386
406

For Tax Purposes Only
 Prepared by
MICHAEL BAKER, JR., INC.
Consulting Engineers
 Rochester, Pennsylvania

Legend	
Property line	-----
Edge of pavement or roadway	-----
Corporation line	-----
District line	-----
County line	-----
Original lot line	-----
Deed lot number	(15)
Parcel or index number	(92)
Improvement	o
Railroad	-----

Revisions			
1	4-15-64	9	17
2	1/29/1983	10	18
3		11	19
4	1/29/1985	12	20
5		13	21
6		14	22
7		15	23
8		16	24



MCDOWELL COUNTY
 STATE OF WEST VIRGINIA
 Office of Assessor

DISTRICT	BIG CREEK
SHEET NO: 385	
Date, Aerial Photography: April, 1961	Date, Map: July, 1962
Photo No:	Scale: 1" = 400'