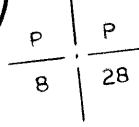
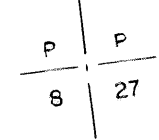


289 290  
309 310

290 291  
310 311

309 310  
329 330

310 311  
330 331



**For Tax Purposes Only**

Prepared by  
**MICHAEL BAKER, JR., INC.**  
Consulting Engineers  
Rochester, Pennsylvania

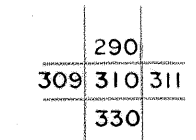
**Legend**

Property line	—————	Original lot line	-----
Edge of pavement or roadway	-----	Deed lot number	(15)
Corporation line	-----	Parcel or index number	(29)
District line	-----	Improvement	o
County line	-----	Railroad	o

**Revisions**

1	4-15-64	9	17
2	July 1963	10	18
3	July 1963	11	19
4	July 1963	12	20
5		13	21
6		14	22
7		15	23
8		16	24

**KEY MAP**



**McDOWELL COUNTY**  
STATE OF WEST VIRGINIA  
Office of Assessor

DISTRICT

**BIG CREEK**

**SHEET NO: 310**

Date, Aerial Photography: April, 1961      Date, Map: July, 1962  
Photo No:      Scale: 1" = 400'