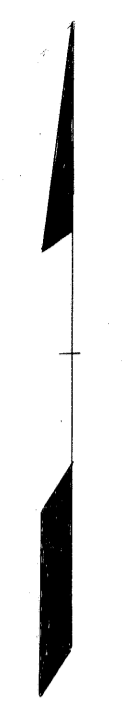
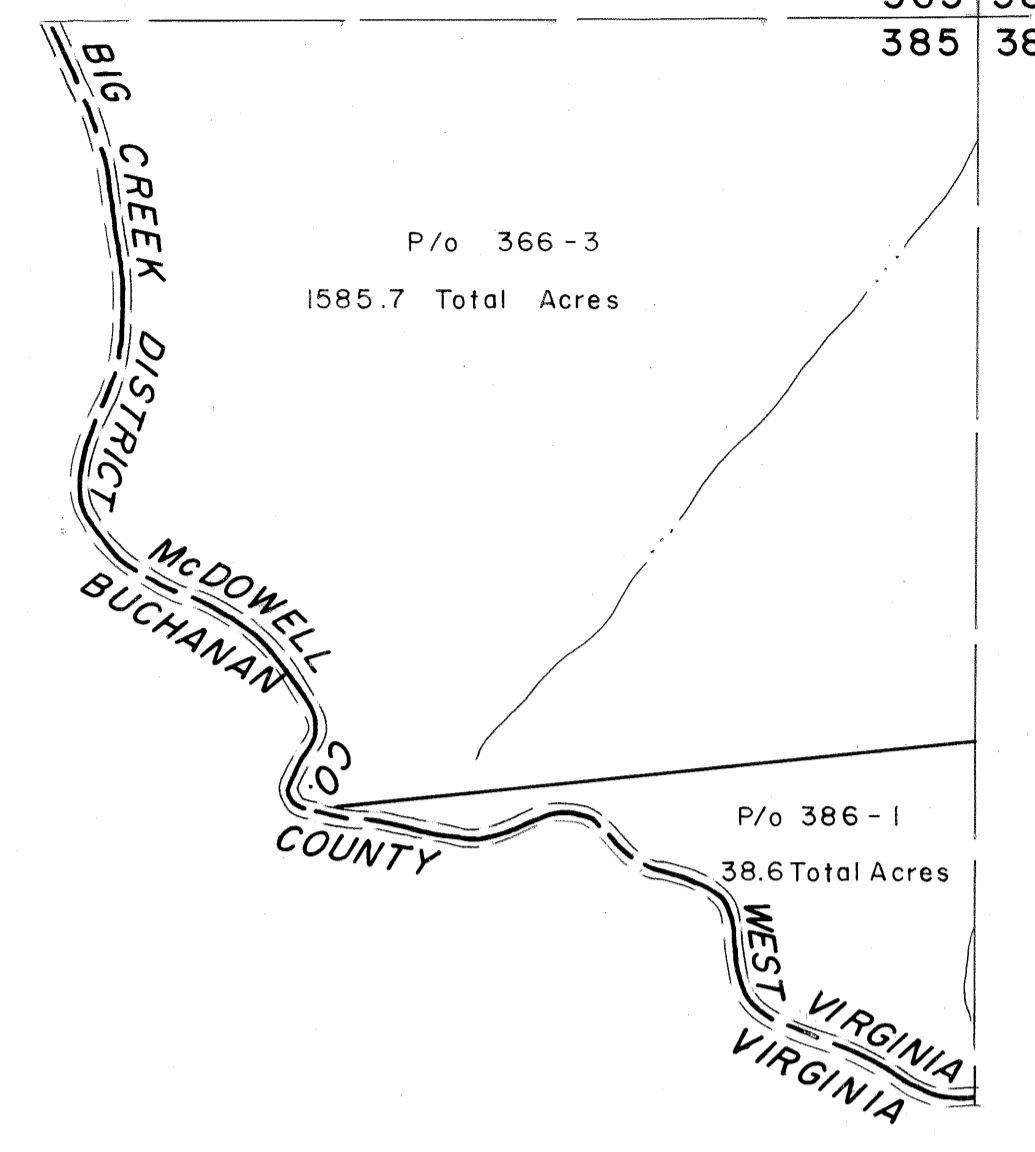


365
385

365 366
385 386



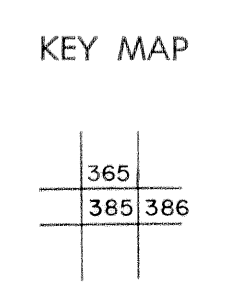
385

385 386
406

For Tax Purposes Only
 Prepared by
MICHAEL BAKER, JR., INC.
Consulting Engineers
 Rochester, Pennsylvania

Legend	
Property line	-----
Edge of pavement or roadway	-----
Corporation line	-----
District line	-----
County line	-----
Original lot line	-----
Deed lot number	(15)
Parcel or index number	(92)
Improvement	o
Railroad	-----

Revisions		
1	4-15-64	9
2	1-1-68	10
3	1-1-68	11
4	1-1-68	12
5		13
6		14
7		15
8		16



MCDOWELL COUNTY
 STATE OF WEST VIRGINIA
 Office of Assessor

DISTRICT	BIG CREEK
SHEET NO: 385	
Date, Aerial Photography: April, 1961	Date, Map: July, 1962
Photo No:	Scale: 1" = 400'