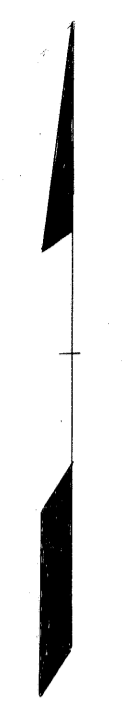
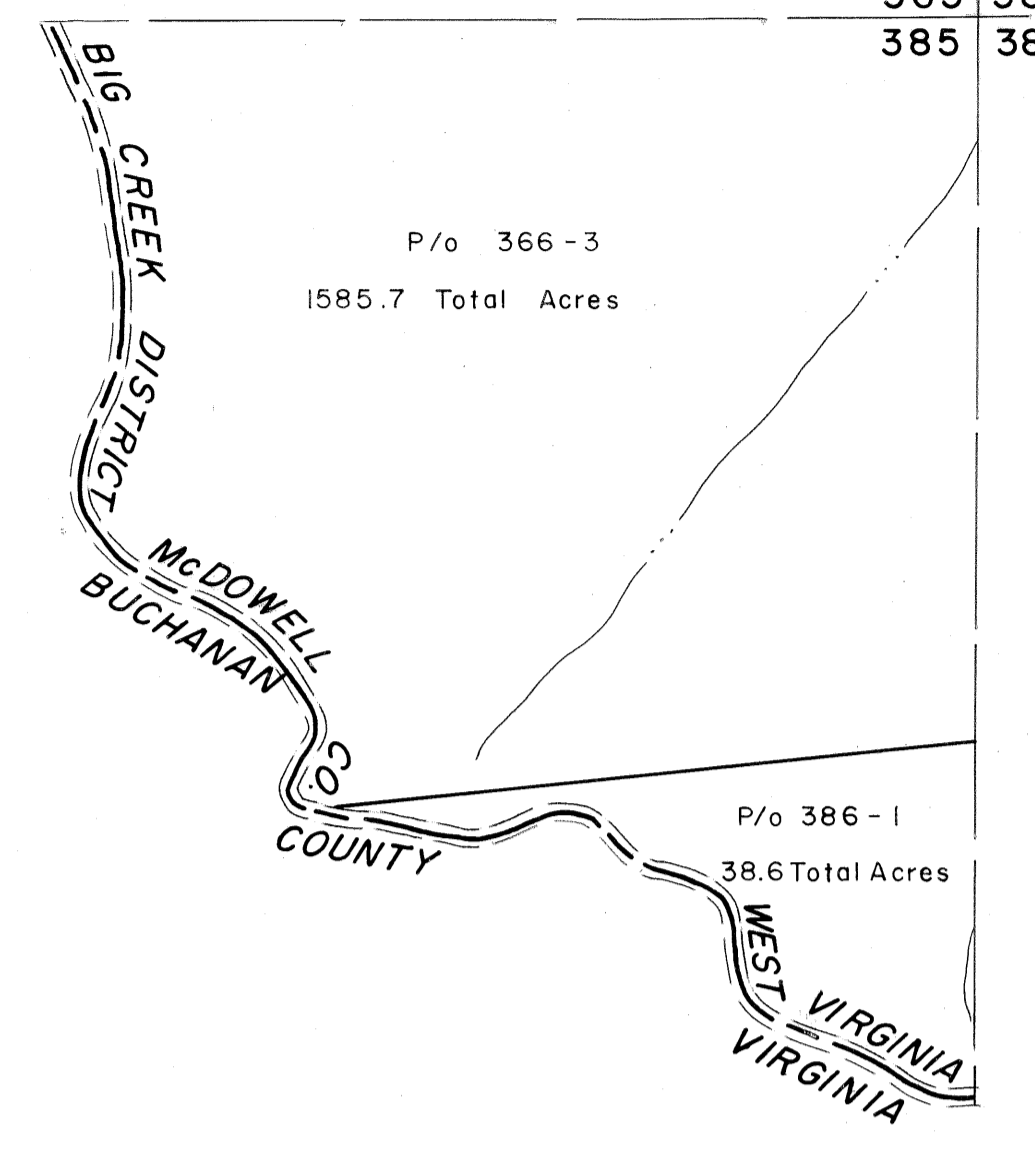


365  
385

365 366  
385 386



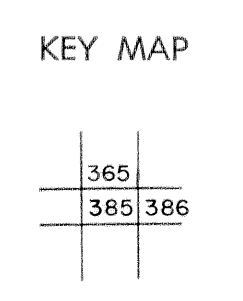
385

385 386  
406

**For Tax Purposes Only**  
Prepared by  
**MICHAEL BAKER, JR., INC.**  
Consulting Engineers  
Rochester, Pennsylvania

Legend	
Property line	Original lot line
Edge of pavement or roadway	Deed lot number (15)
Corporation line	Parcel or index number (92)
District line	Improvement
County line	Railroad

Revisions		
1	4-15-64	9
2	1-1-68	10
3	1-1-68	11
4	1-1-68	12
5		13
6		14
7		15
8		16



**MCDOWELL COUNTY**  
STATE OF WEST VIRGINIA  
Office of Assessor

DISTRICT **BIG CREEK**  
**SHEET NO: 385**  
Date, Aerial Photography: April, 1961 Date, Map: July, 1962  
Photo No: Scale: 1" = 400'