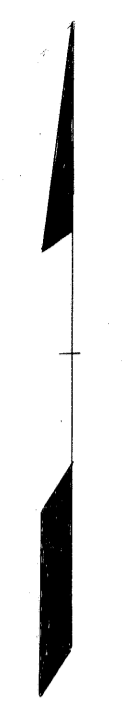
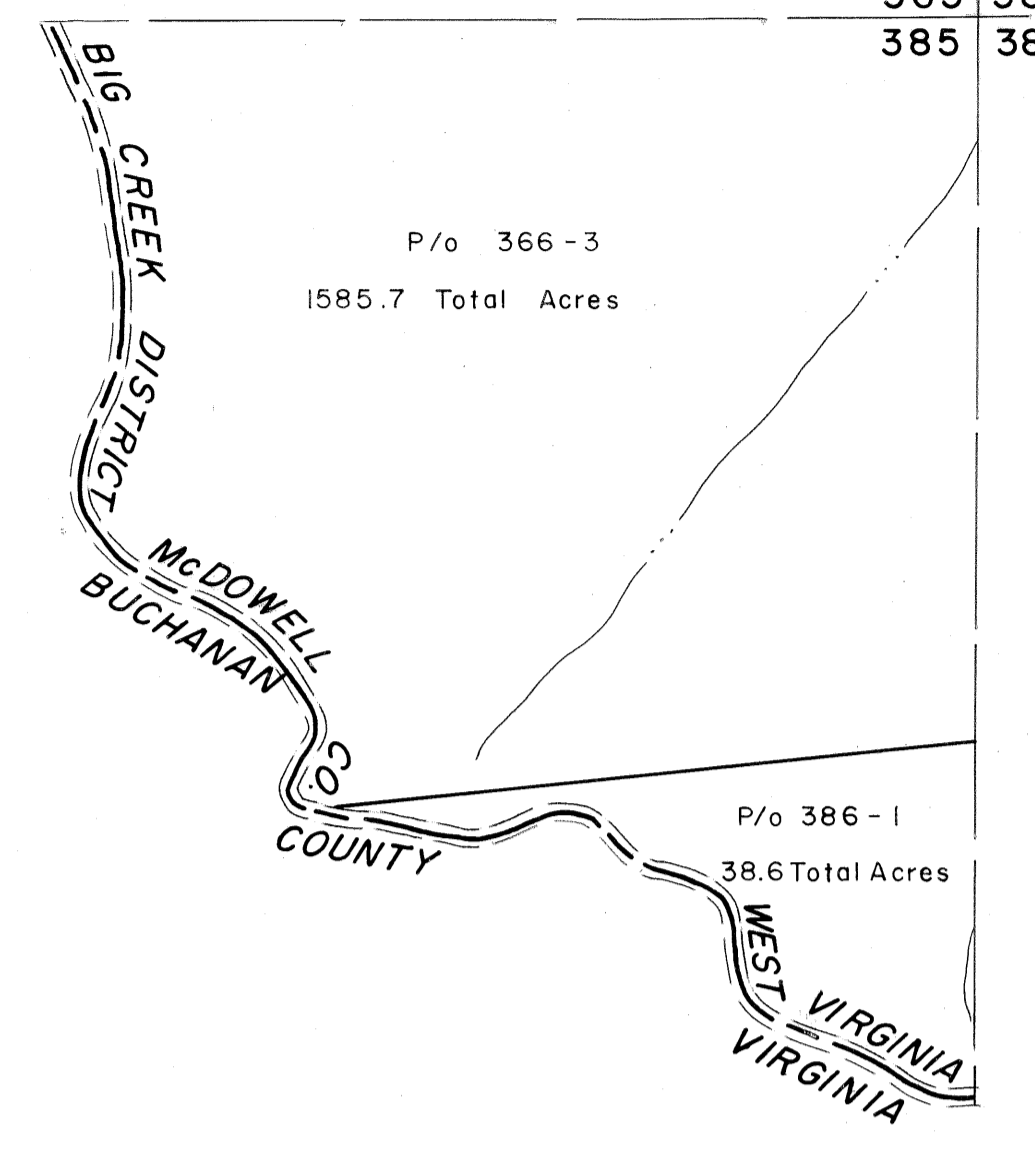


365
385

365 366
385 386



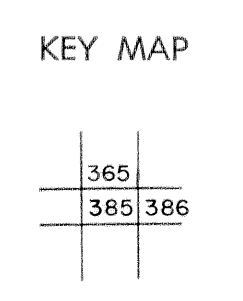
385

385 386
406

For Tax Purposes Only
 Prepared by
MICHAEL BAKER, JR., INC.
Consulting Engineers
 Rochester, Pennsylvania

Legend	
Property line	Original lot line
Edge of pavement or roadway	Deed lot number (15)
Corporation line	Parcel or index number (92)
District line	Improvement
County line	Railroad

Revisions		
1	4-15-64	9
2	1-1-68	10
3	1-1-68	11
4	1-1-68	12
5		13
6		14
7		15
8		16
		17
		18
		19
		20
		21
		22
		23
		24



MCDOWELL COUNTY
 STATE OF WEST VIRGINIA
 Office of Assessor

DISTRICT **BIG CREEK**
SHEET NO: 385
 Date, Aerial Photography: April, 1961 Date, Map: July, 1962
 Photo No: Scale: 1" = 400'