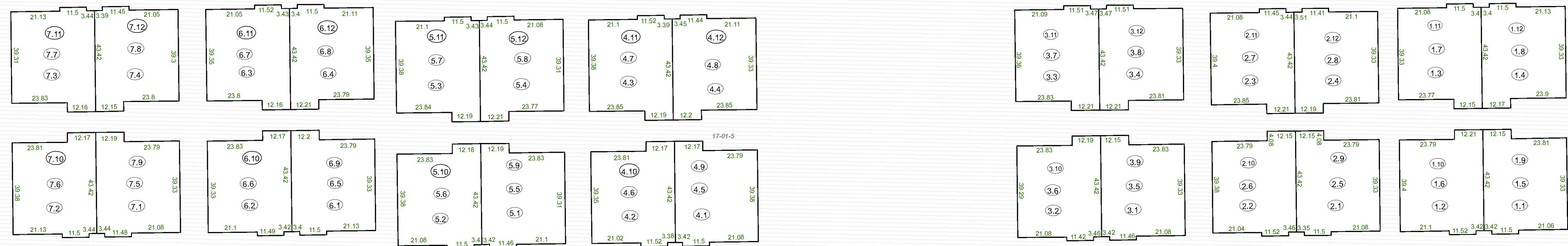


06-08-2 03-14-

# MORGAN STAR CITY CO



## BALTIMORE & OHIO R

## PLEASANT HILL FRONTIER AVE

## AVE 40

FOR TAX PURPOSES ONLY


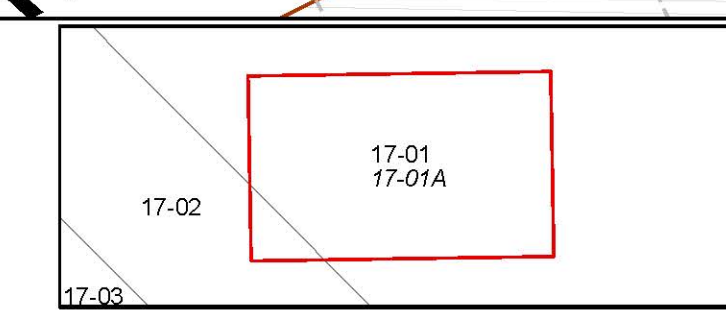
Prepared By:  
**Mark Musick**  
Monongalia County Assessor

**Legend**

Property Line	Original Lot Line	-----
Road Right of Way	Lot Number (15)	-----
Corporation Line	Parcel Number (99)	-----
District Line	Water	-----
County Line	Railroad	-----

R	11	Revised 6/1/15	9	17
e	2		10	18
V	3		11	19
I	4		12	20
S	5		13	21
I	6		14	22
O	7		15	23
N	8		16	24

STATE OF WEST VIRGINIA  
COUNTY OF MONONGALIA  
Office of Assessor



STAR CITY CORP  
Map: 01A  
Date, Aerial Photography: 2010  
Date, Map: 1/16/2019  
Scale: 1" = 25'