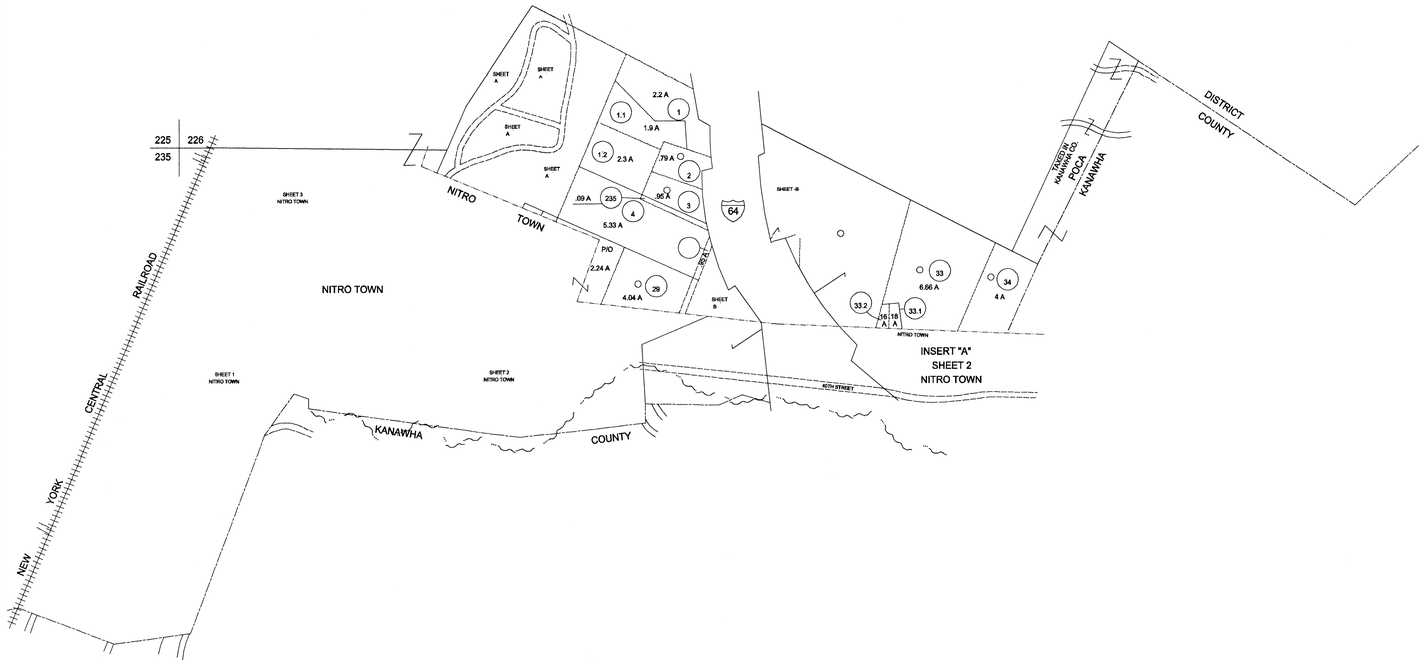

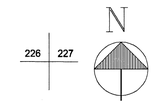

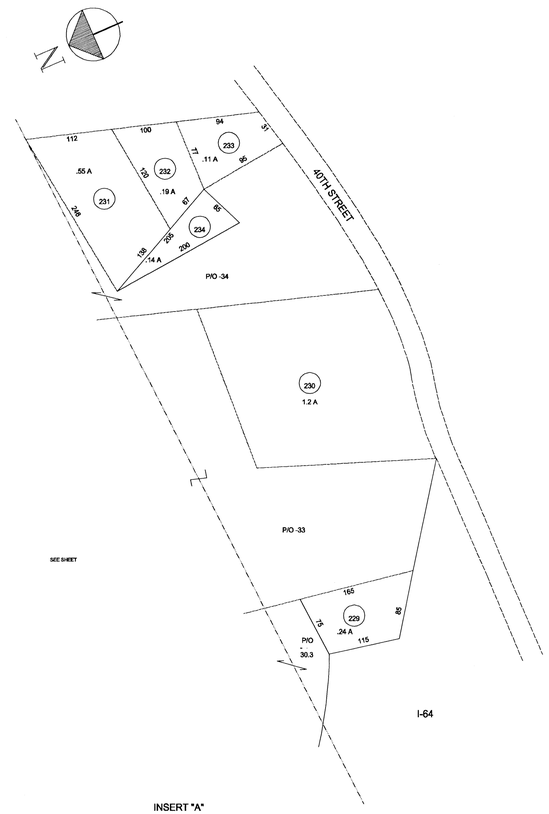

FOR TAX PURPOSES ONLY
PREPARED BY
PUTNAM COUNTY
ASSESSOR'S OFFICE
WINFIELD, WEST VIRGINIA

LEGEND

PROPERTY LINE		ORIGINAL LOT LINE	
EDGE OF PAVEMENT OR ROADWAY		DEED LOT NUMBER	(15)
CORPORATION LINE		PARCEL OR INDEX NO.	99
DISTRICT LINE		IMPROVEMENT(S)	○
COUNTY LINE		RAILROAD	
STATE LINE		SCALED DIMENSION	(S)
LAND HOOK		DEED DIMENSION	(D)
WATER		CALCULATED AREA	(C)

RESTRICTION

ALL TAX MAPS CREATED UNDER THE PROVISIONS OF REAPPRAISAL LEGISLATION ARE THE PROPERTY OF THE STATE OF WEST VIRGINIA AND THE REPRODUCTION, COPYING, DISTRIBUTION OR SALE OF SUCH TAX MAPS OR ANY COPIES THEREOF WITHOUT THE WRITTEN PERMISSION OF THE STATE TAX COMMISSIONER IS PROHIBITED BY LAW

REVISIONS

1. CONVERTED TO CAD FILE 7/14/97

KEY MAP

225	226	227
235	236	

PUTNAM COUNTY

STATE OF WEST VIRGINIA

OFFICE OF ASSESSOR

DISTRICT
POCA

SHEET NO.: 236

DATE, AERIAL PHOTOGRAPHY:
PHOTO NO.:

DATE, MAP:
SCALE: 1"= 400'