

















PREPARED BY
THE MAPPING / GIS STAFF OF:

SHERRY L. HAYES
PUTNAM COUNTY ASSESSOR
3389 WINFIELD ROAD
WINFIELD, WV 25213
PHONE: (304) 586-0206
FAX: (304) 586-0226

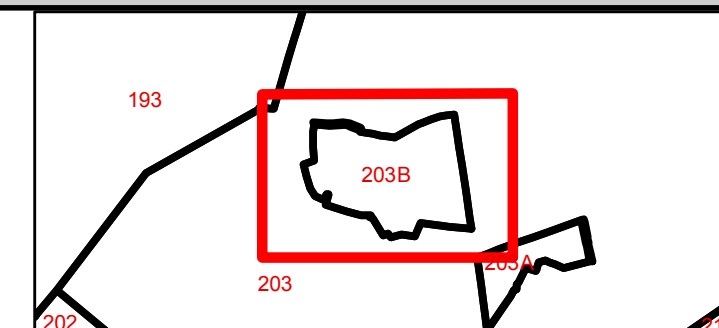
Date: 1/17/2017

FOR TAX PURPOSES ONLY

ALL TAX MAPS CREATED UNDER THE PROVISIONS OF
REAPPRAISAL LEGISLATION ARE THE PROPERTY OF
PUTNAM COUNTY WEST VIRGINIA AND THE
REPRODUCTION, COPYING, DISTRIBUTION OR SALE
OF SUCH TAX MAPS OR ANY COPIES THEREOF
WITHOUT THE WRITTEN PERMISSION OF THE PUTNAM
COUNTY ASSESSOR IS PROHIBITED BY LAW.

Legend					
	Road ROW		Lot Lines		Utility Easement
	Parcel Boundary		Road Easement		Parcel Number
	Rail ROW		Parcel-Easement		Routing Number
	Road-Rail ROW		Parcel-Road ROW		Deed Lot Number
	District		Parcel Hook		

Revisions	
1.	10/15/09 UPDATE SUPPLIED TO STATE (PAW)
2.	8/8/13 PRINTED FOR DRAWER PAW
3.	11/06/2013 UPDATE SUPPLIED TO STATE (PAW)
4.	1/14/2015 UPDATE SUPPLIED TO STATE (BAS)
5.	1/7/2016 UPDATE SUPPLIED TO STATE (BAS)
6.	1/7/2017 UPDATE SUPPLIED TO STATE (BAS)
7.	



PUTNAM COUNTY

STATE OF WEST VIRGINIA

OFFICE OF ASSESSOR

Sheet No.: 203B

District: SCOTT

Date, Aerial Photography: 2010

Scale: 1" = 100'