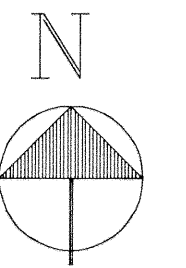
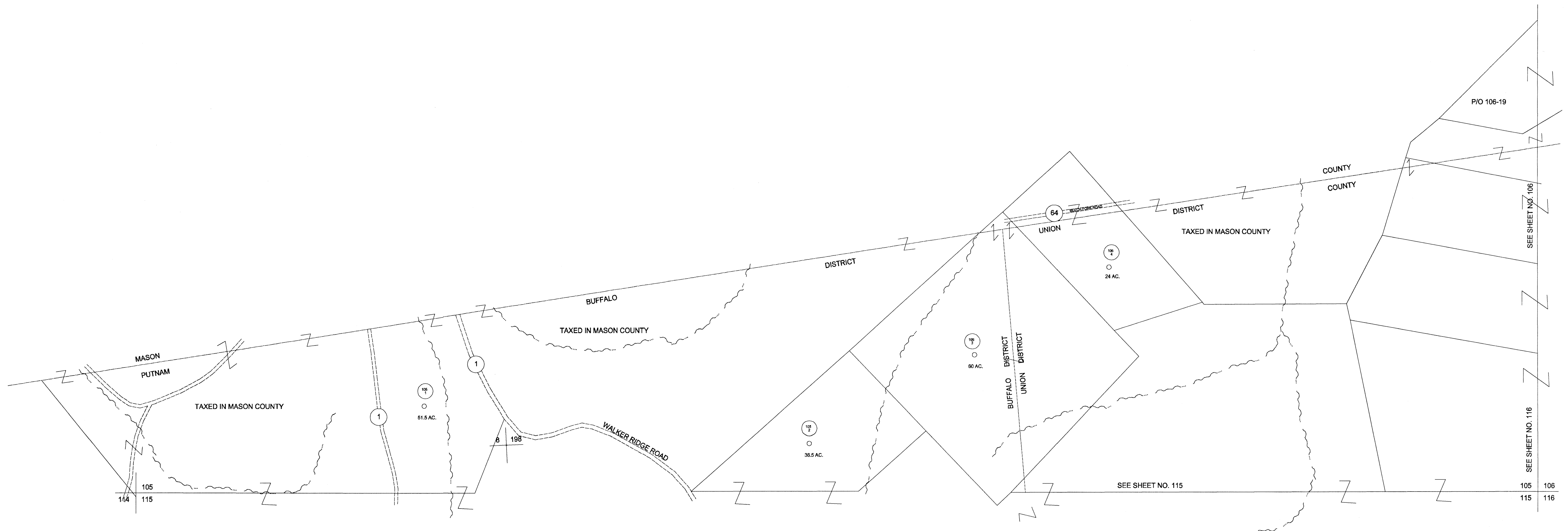


105

105 106



FOR TAX PURPOSES ONLY
PREPARED BY
PUTNAM COUNTY
ASSESSOR'S OFFICE
WINFIELD, WEST VIRGINIA

LEGEND	
PROPERTY LINE	————
EDGE OF PAVEMENT OR ROADWAY	————
CORPORATION LINE	- - - - -
DISTRICT LINE	————
COUNTY LINE	————
STATE LINE	————
LAND HOOK	———
WATER	~~~~~

ORIGINAL LOT LINE	(15)
DEED LOT NUMBER	(99)
PARCEL OR INDEX NO.	○
IMPROVEMENT(S)	○
RAILROAD	———
SCALED DIMENSION	(S)
DEED DIMENSION	(D)
CALCULATED AREA	(C)


RESTRICTION

ALL TAX MAPS CREATED UNDER THE PROVISIONS OF REAPPRAISAL LEGISLATION ARE THE PROPERTY OF THE STATE OF WEST VIRGINIA AND THE REPRODUCTION, COPYING, DISTRIBUTION OR SALE OF SUCH TAX MAPS OR ANY COPIES THEREOF WITHOUT THE WRITTEN PERMISSION OF THE STATE TAX COMMISSIONER IS PROHIBITED BY LAW

REVISIONS

1. CONVERTED TO CAD FILE 6/10/97

KEY MAP



PUTNAM COUNTY
STATE OF WEST VIRGINIA

OFFICE OF ASSESSOR

DISTRICT

BUFFALO - UNION

SHEET NO.: 105

DATE, AERIAL PHOTOGRAPHY: 1958
PHOTO NO.:

DATE, MAP: 1959
SCALE: 1"= 400'